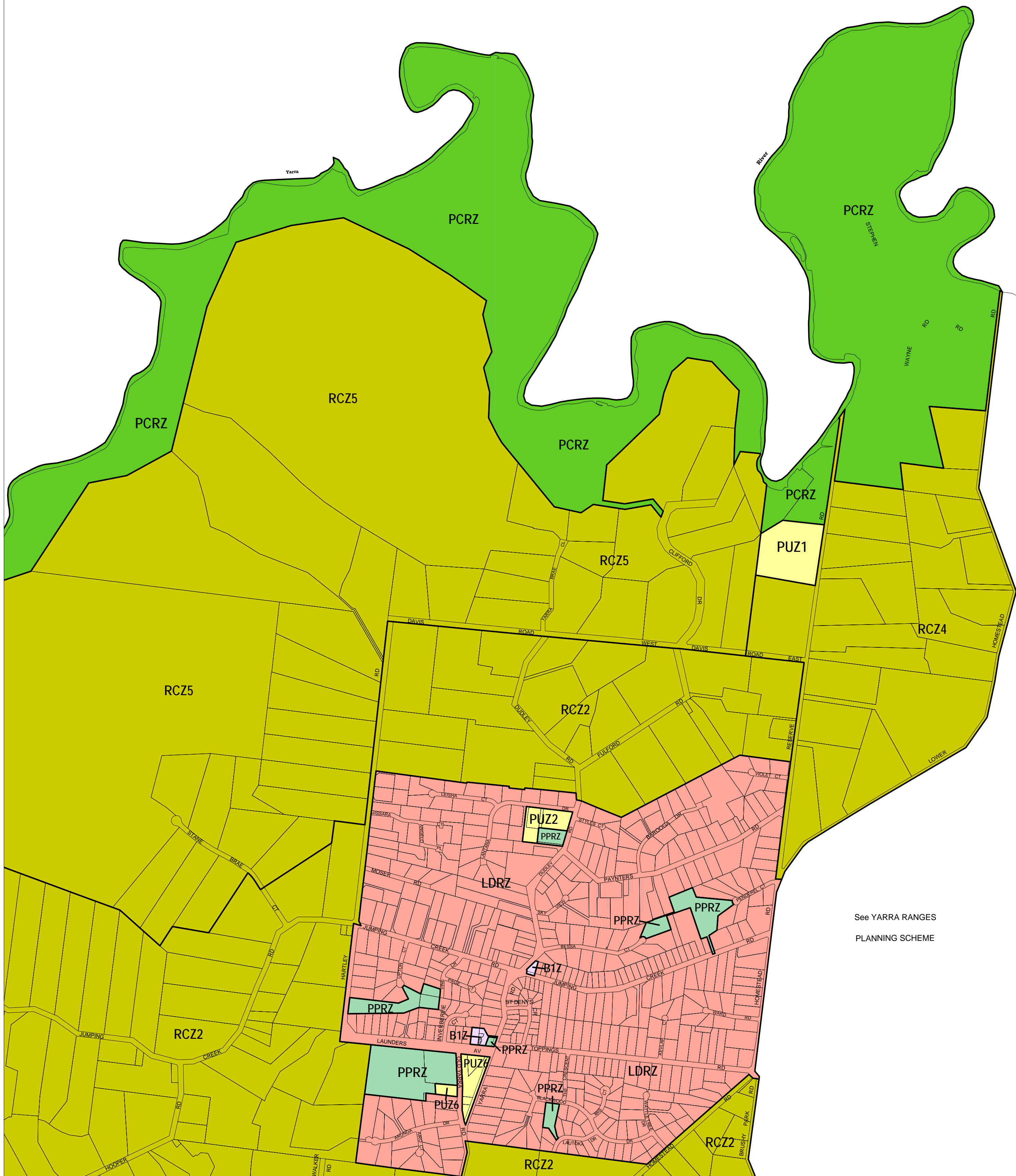


MANNINGHAM PLANNING SCHEME - LOCAL PROVISION

See NILLUMBIK PLANNING SCHEME




This publication is copyright. No part may be reproduced by any process except in accordance with the provisions of the Copyright Act. © State of Victoria.

This map should be read in conjunction with additional Planning Overlay Maps (if applicable) as indicated on the INDEX TO MAPS.

- Business**
- BIZ Business 1 Zone
- Public Land**
- PCRZ Public Conservation And Resource Zone
 - PPRZ Public Park And Recreation Zone
 - PUZ2 Public Use Zone - Education
 - PUZ6 Public Use Zone - Local Government
 - PUZ1 Public Use Zone - Service And Utility
- Residential**
- LDRZ Low Density Residential Zone

- Rural**
- RCZ2 Rural Conservation Zone - Schedule 2
 - RCZ4 Rural Conservation Zone - Schedule 4
 - RCZ5 Rural Conservation Zone - Schedule 5

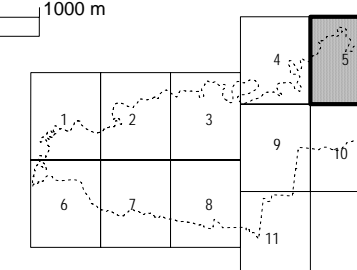
ALL LAND ON THIS MAP IS OUTSIDE THE URBAN GROWTH BOUNDARY



AUSTRALIAN MAP GRID ZONE 55



INDEX TO ADJOINING METRIC SERIES MAP



Printed: 16/7/2009

AMENDMENT C74

ZONES

MAP No 5