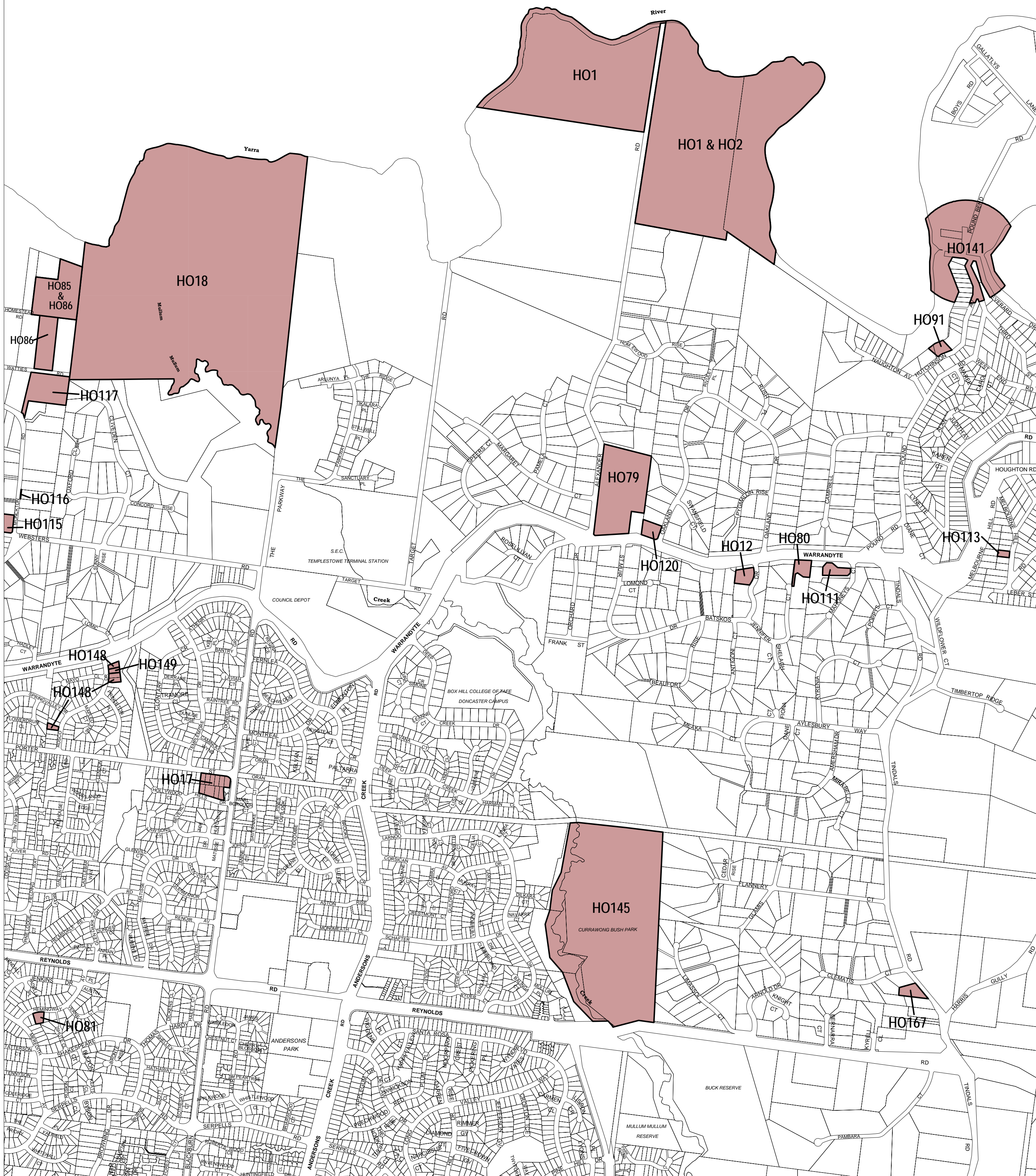


# MANNINGHAM PLANNING SCHEME - LOCAL PROVISION

See NILLUMBIK PLANNING SCHEME

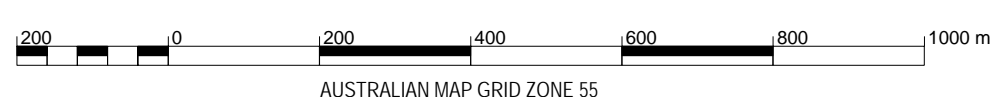


This publication is copyright. No part may be reproduced by any process except in accordance with the provisions of the Copyright Act. © State of Victoria.

This map should be read in conjunction with additional Planning Overlay Maps (if applicable) as indicated on the INDEX TO MAPS.

**Overlays**

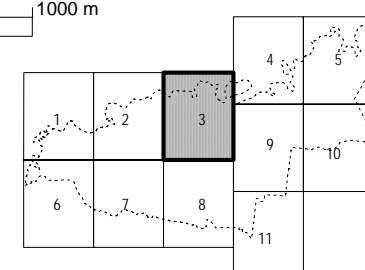
- HO Heritage Overlay



AUSTRALIAN MAP GRID ZONE 55



INDEX TO ADJOINING METRIC SERIES MAP



Printed: 17/7/2009

AMENDMENT C74

HERITAGE OVERLAY

MAP No 3HO