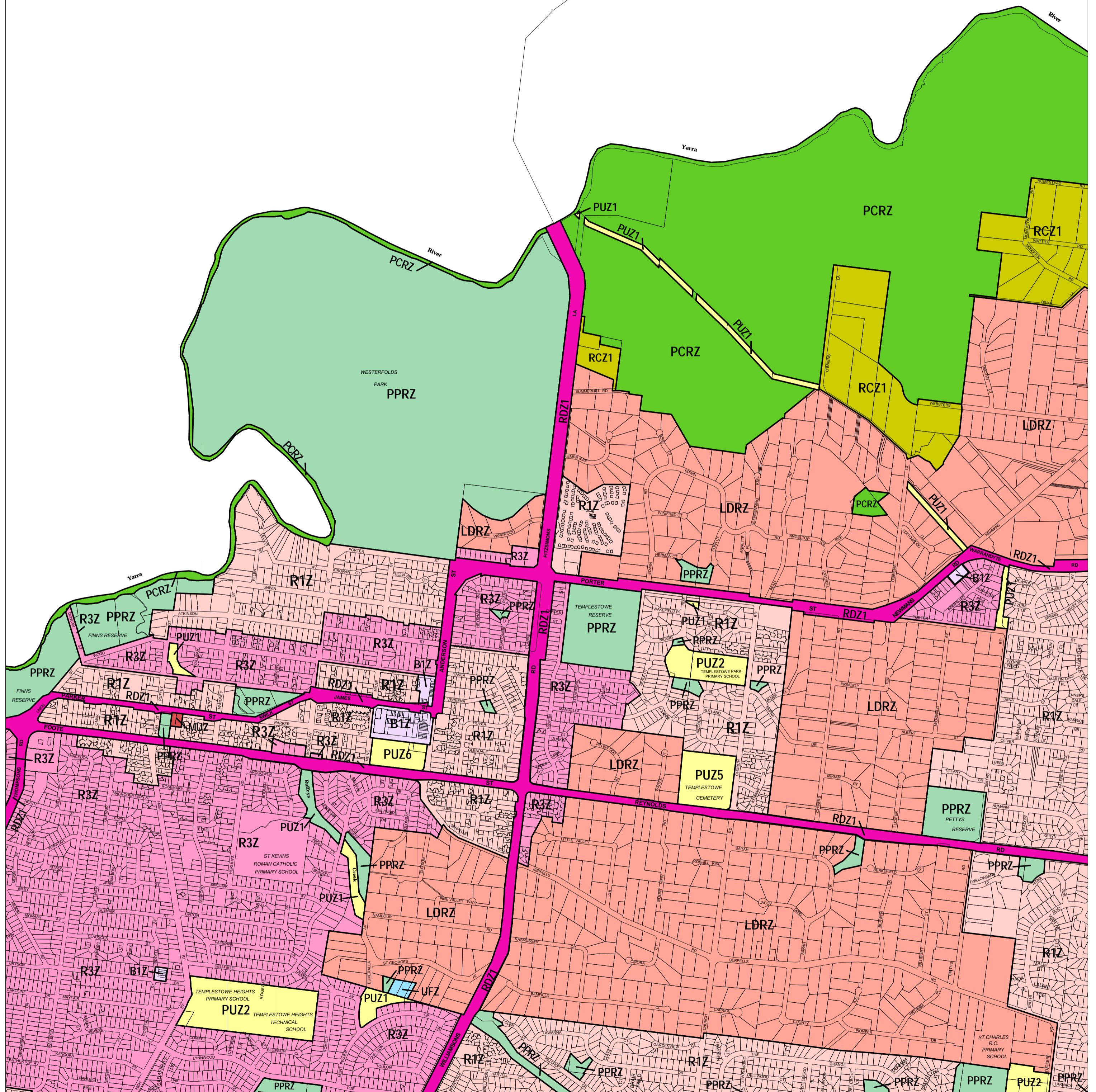


# MANNINGHAM PLANNING SCHEME - LOCAL PROVISION

See NILLUMBIK PLANNING SCHEME

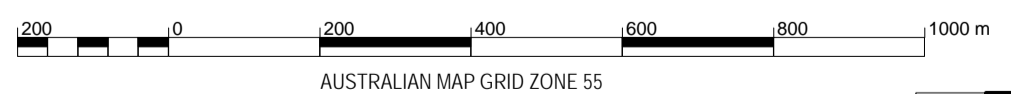
See BANYULE PLANNING SCHEME



This publication is copyright. No part may be reproduced by any process except in accordance with the provisions of the Copyright Act. © State of Victoria.

This map should be read in conjunction with additional Planning Overlay Maps (if applicable) as indicated on the INDEX TO MAPS.

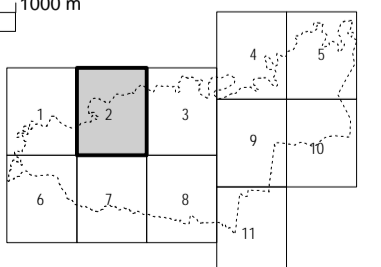
- |  |   |
|--|---|
| <b>Business</b>                            | <b>Road Zone Category 1</b>               |
| B1Z Business 1 Zone                        | RDZ1 Road Zone Category 1                 |
| <b>Public Land</b>                         | <b>Residential</b>                        |
| PCRZ Public Conservation And Resource Zone | LDRZ Low Density Residential Zone         |
| PPRZ Public Park And Recreation Zone       | MUZ Mixed Use Zone                        |
| PUZ5 Public Use Zone Cemetery/Crematorium  | R1Z Residential 1 Zone                    |
| PUZ2 Public Use Zone Education             | R3Z Residential 3 Zone                    |
| PUZ6 Public Use Zone Local Government      | <b>Rural</b>                              |
| PUZ1 Public Use Zone Service And Utility   | RCZ1 Rural Conservation Zone - Schedule 1 |
|  | <b>Special Purpose</b>                    |
|  | UFZ Urban Floodway Zone                   |



AUSTRALIAN MAP GRID ZONE 55



INDEX TO ADJOINING METRIC SERIES MAP



Printed: 23/10/2006

AMENDMENT C50