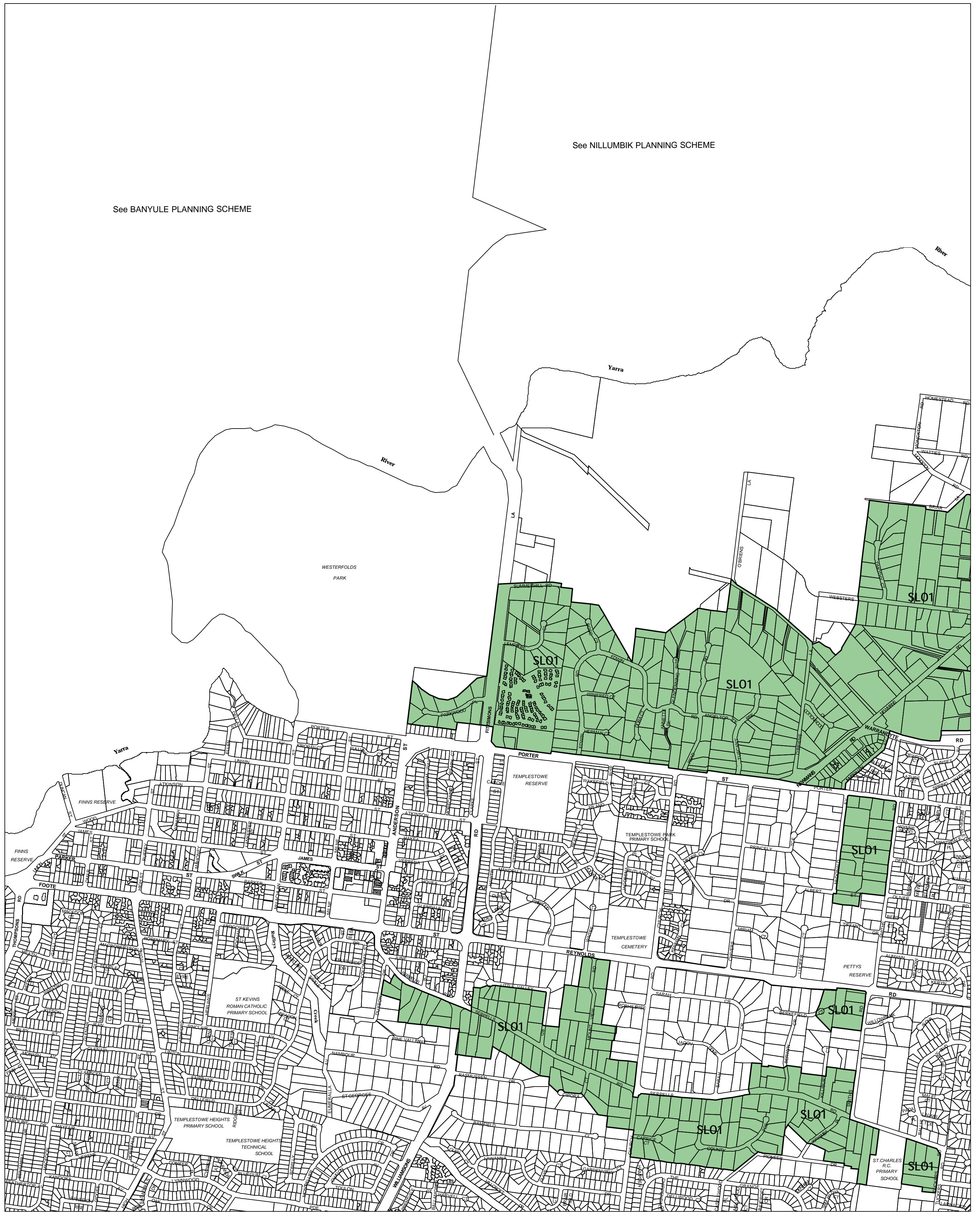


# MANNINGHAM PLANNING SCHEME - LOCAL PROVISION

See BANYULE PLANNING SCHEME

See NILLUMBIK PLANNING SCHEME

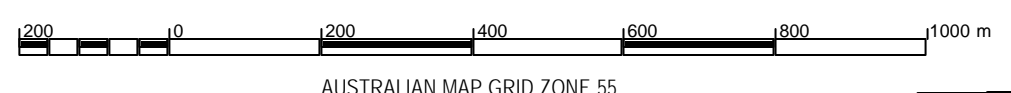


This publication is copyright. No part may be reproduced by any process except in accordance with the provisions of the Copyright Act 1968, State of Victoria.

This map should be read in conjunction with additional Planning Overlay Maps (if applicable) as indicated on the INDEX TO MAPS.

**Overlays**

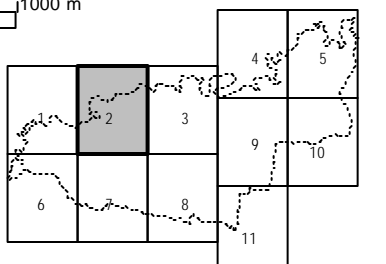
**SLO1** Significant Landscape Overlay - Schedule 1



AUSTRALIAN MAP GRID ZONE 55



INDEX TO ADJOINING METRIC SERIES MAP



Printed: 22/6/2007

**AMENDMENT C14**

**SIGNIFICANT LANDSCAPE OVERLAY 1**

**MAP No 2SLO1**