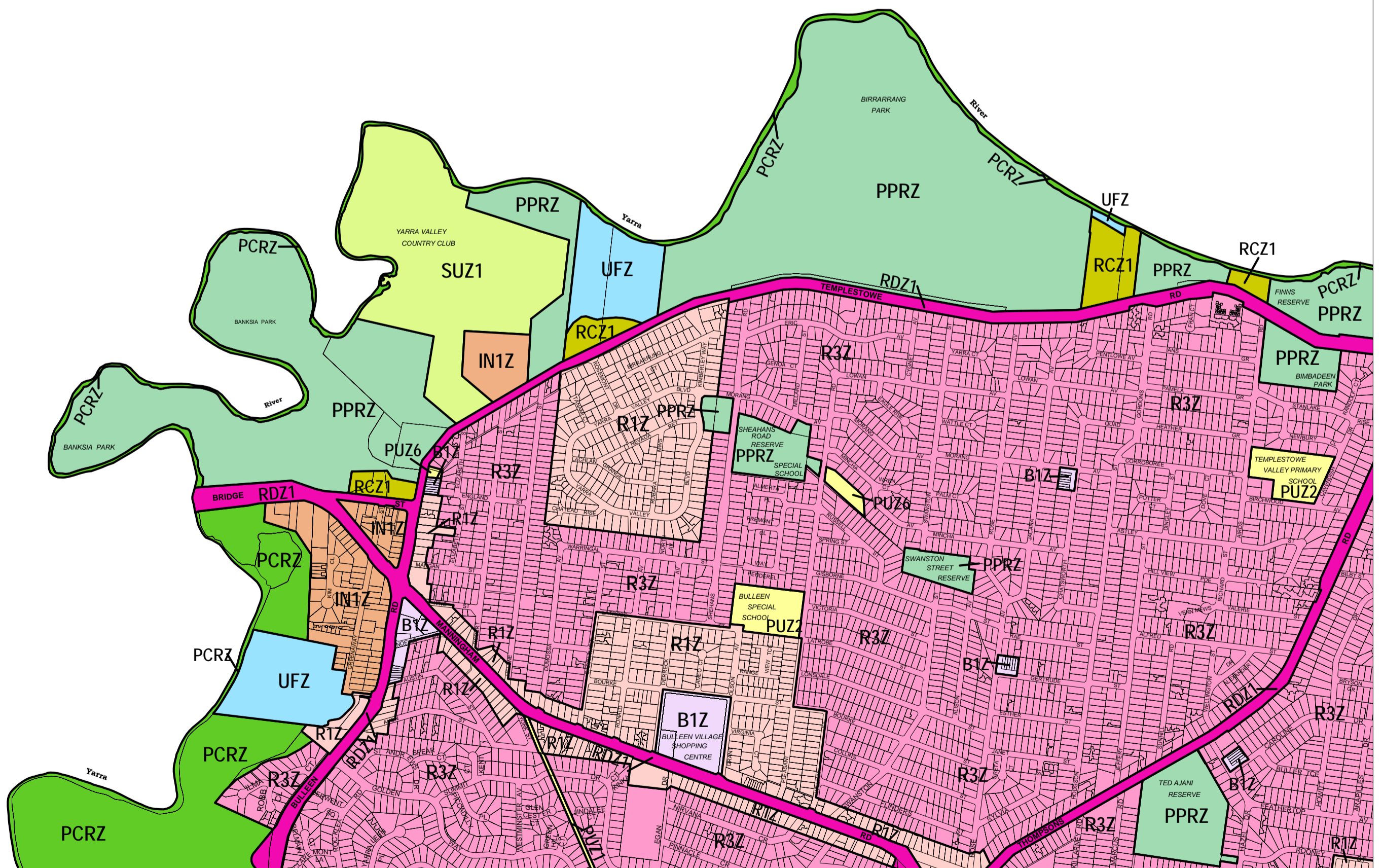


MANNINGHAM PLANNING SCHEME - LOCAL PROVISION

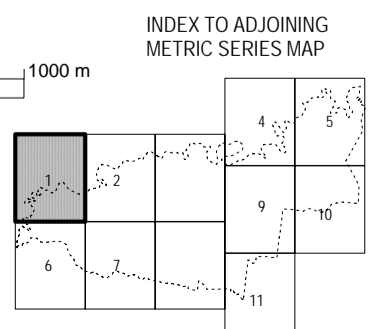
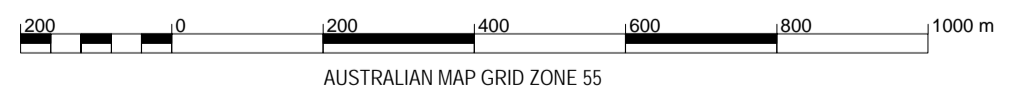
See BANYULE PLANNING SCHEME



This publication is copyright. No part may be reproduced by any process except in accordance with the provisions of the Copyright Act. © State of Victoria.

This map should be read in conjunction with additional Planning Overlay Maps (if applicable) as indicated on the INDEX TO MAPS.

Business	Road Zone - Category 1
B1Z Business 1 Zone	RDZ1
Industrial	Residential
IN1Z Industrial 1 Zone	R1Z Residential 1 Zone
Public Land	R3Z Residential 3 Zone
PCRZ Public Conservation And Resource Zone	Rural
PPRZ Public Park And Recreation Zone	RCZ1 Rural Conservation Zone - Schedule 1
PUZ2 Public Use Zone - Education	Special Purpose
PUZ6 Public Use Zone - Local Government	SUZ1 Special Use Zone - Schedule 1
PUZ1 Public Use Zone - Service And Utility	UFZ Urban Floodway Zone



Printed: 20/7/2009

AMENDMENT C74