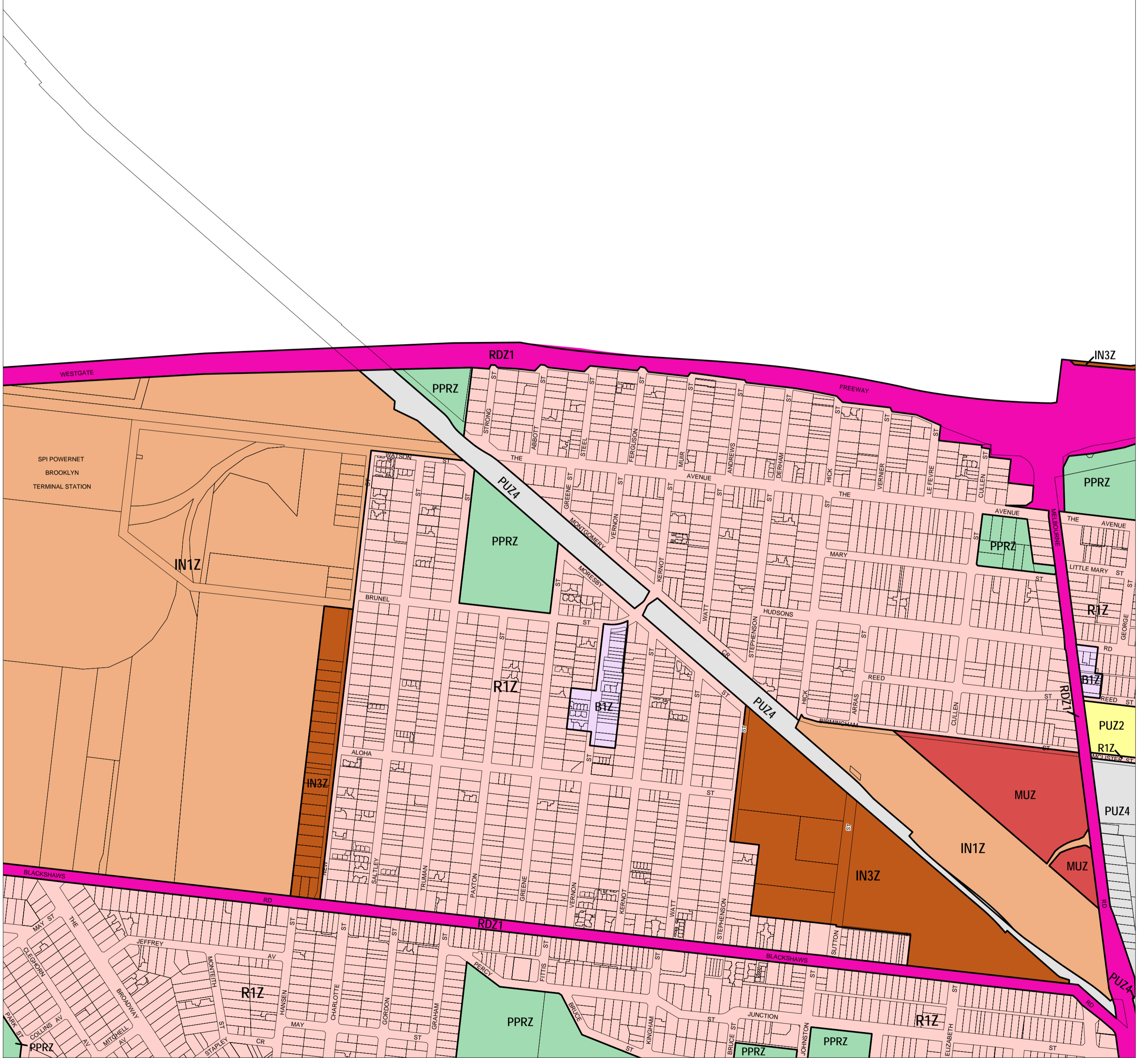


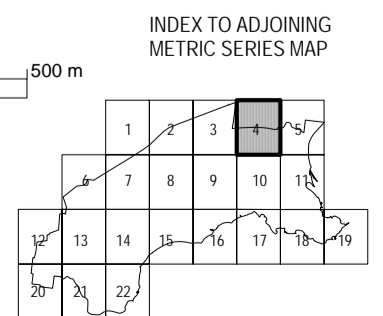
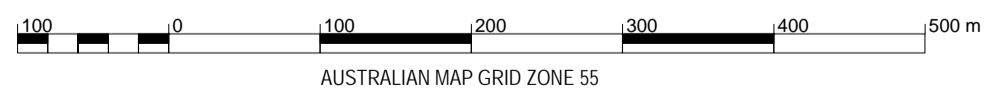
# HOBSONS BAY PLANNING SCHEME - LOCAL PROVISION

See MARIBYRNONG PLANNING SCHEME



This publication is copyright. No part may be reproduced by any process except in accordance with the provisions of the Copyright Act. © State of Victoria. This map should be read in conjunction with additional Planning Overlay Maps (if applicable) as indicated on the INDEX TO MAPS.

Business	Residential 1 Zone
B1Z Business 1 Zone	R1Z Residential 1 Zone
Industrial	
IN1Z Industrial 1 Zone	
IN3Z Industrial 3 Zone	
Public Land	
PPRZ Public Park And Recreation Zone	
PUZ2 Public Use Zone - Education	
PUZ4 Public Use Zone - Transport	
RDZ1 Road Zone - Category 1	
Residential	
MUZ Mixed Use Zone	



Printed: 5/12/2008

AMENDMENT C65 PART 1