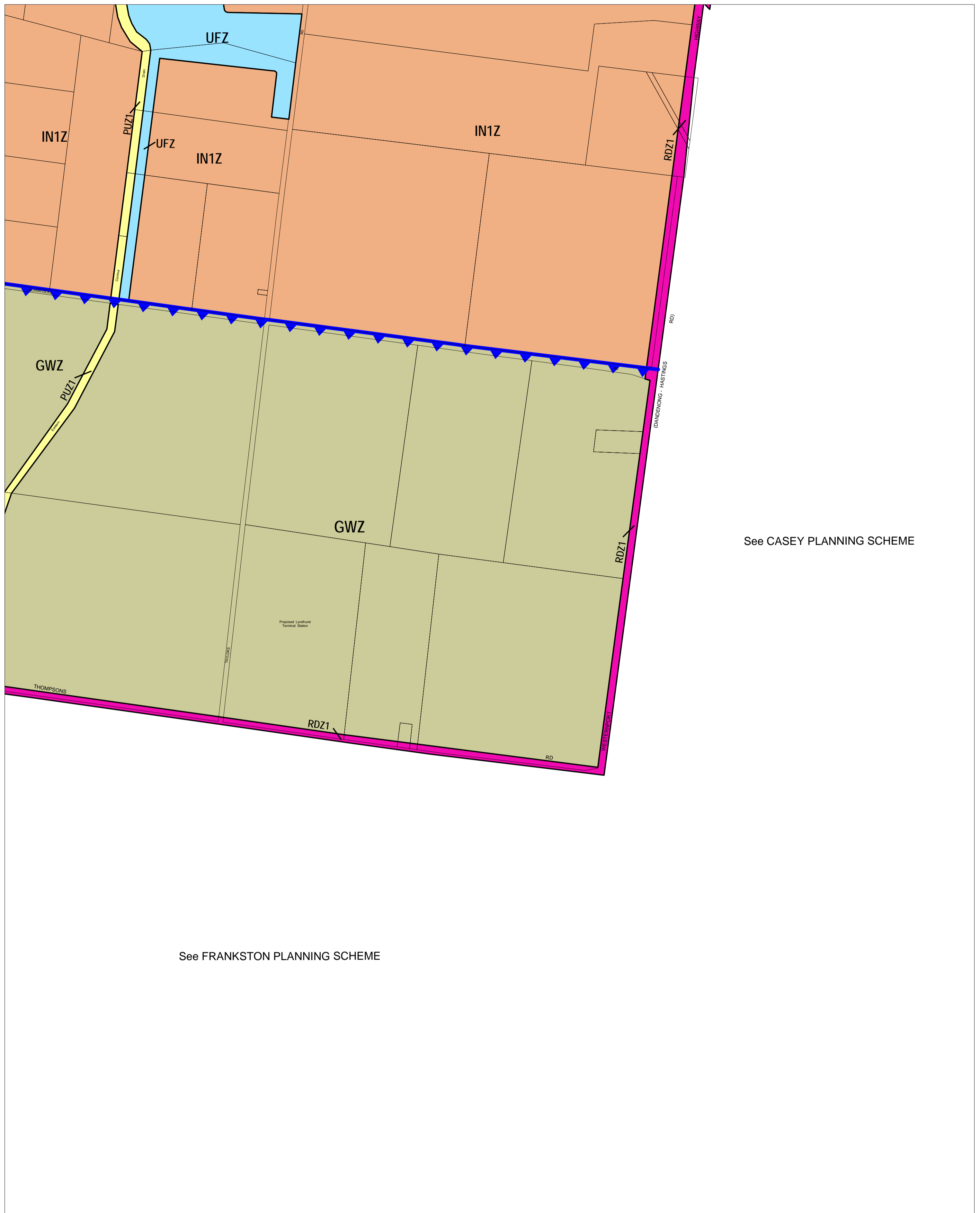


# GREATER DANDENONG PLANNING SCHEME - LOCAL PROVISION



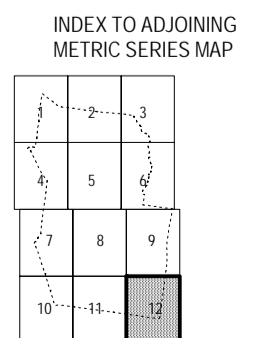
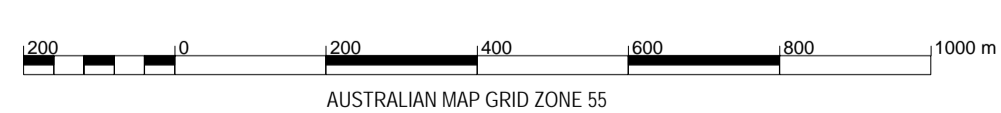
See CASEY PLANNING SCHEME

See FRANKSTON PLANNING SCHEME

This publication is copyright. No part may be reproduced by any process except in accordance with the provisions of the Copyright Act. © State of Victoria. This map should be read in conjunction with additional Planning Overlay Maps (if applicable) as indicated on the INDEX TO MAPS.

<b>Industrial</b>	IN1Z Industrial 1 Zone
<b>Public Land</b>	PUZ1 Public Use Zone - Service And Utility
<b>Rural</b>	GWZ Green Wedge Zone
<b>Special Purpose</b>	UFZ Urban Floodway Zone
	RDZ1 Road Zone - Category 1

Land Outside Urban Growth Boundary



Printed: 20/3/2009

AMENDMENT C87