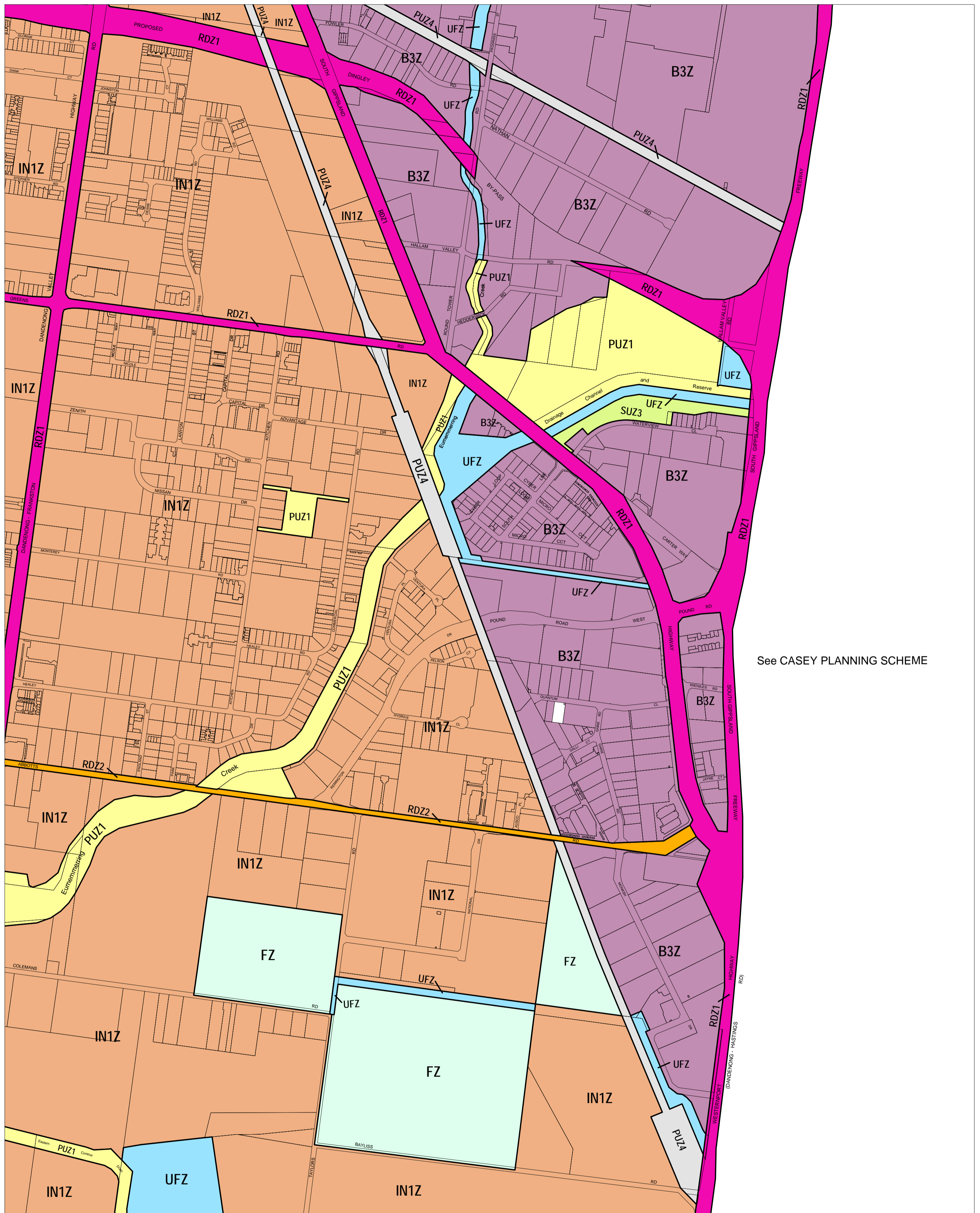


GREATER DANDENONG PLANNING SCHEME - LOCAL PROVISION

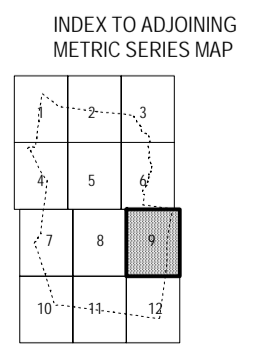
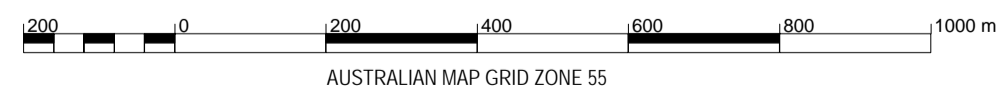


See CASEY PLANNING SCHEME

This publication is copyright. No part may be reproduced by any process except in accordance with the provisions of the Copyright Act. © State of Victoria.

This map should be read in conjunction with additional Planning Overlay Maps (if applicable) as indicated on the INDEX TO MAPS.

Business	Special Purpose
B3Z Business 3 Zone	SUZ3 Special Use Zone - Schedule 3
Industrial	UFZ Urban Floodway Zone
IN1Z Industrial 1 Zone	
Public Land	
PUZ1 Public Use Zone - Service And Utility	
PUZ4 Public Use Zone - Transport	
RDZ1 Road Zone - Category 1	
RDZ2 Road Zone - Category 2	
Rural	
FZ Farming Zone	



Printed: 20/3/2009

AMENDMENT C87