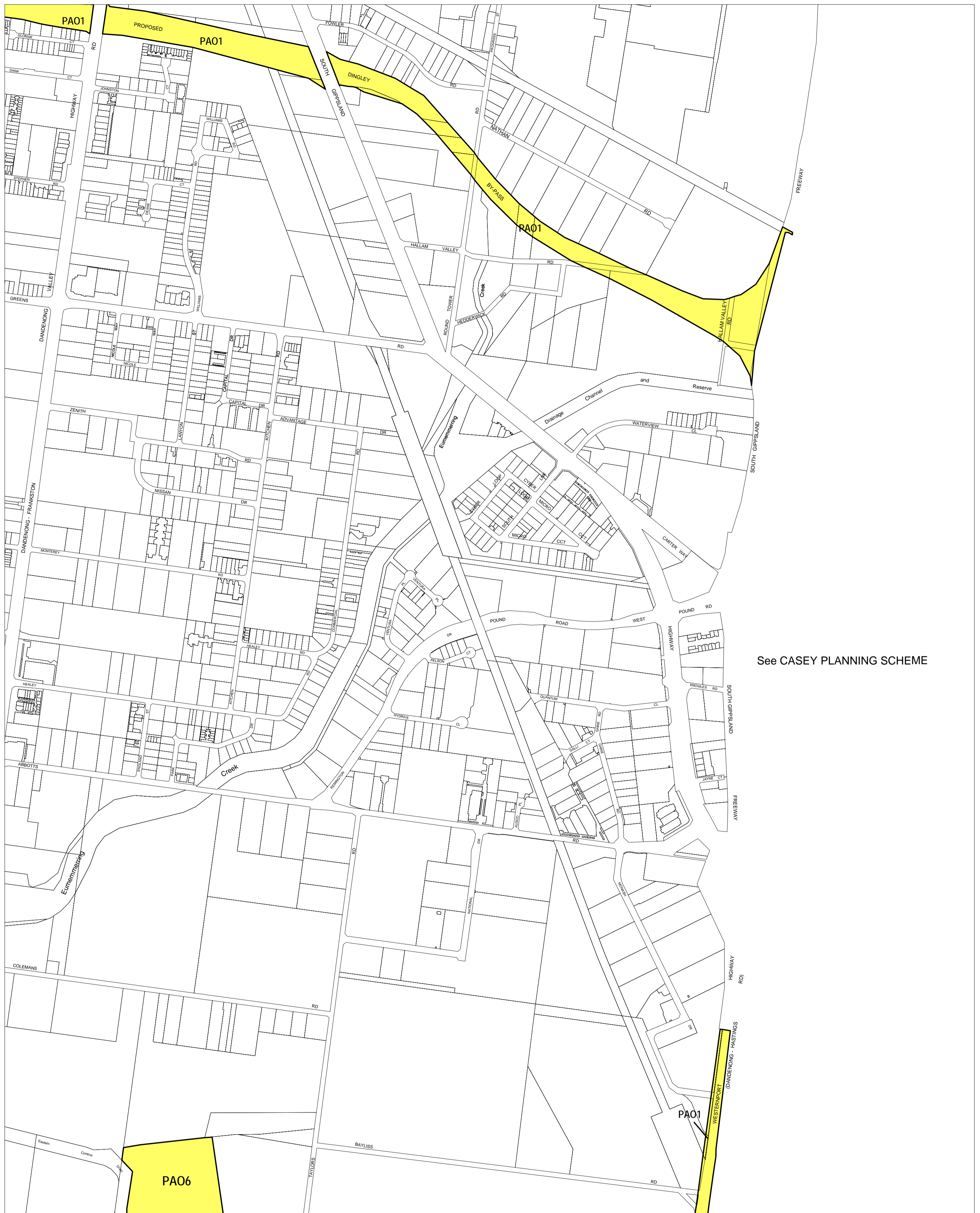


GREATER DANDENONG PLANNING SCHEME - LOCAL PROVISION

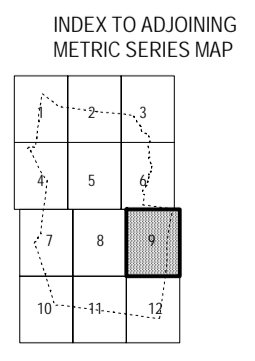
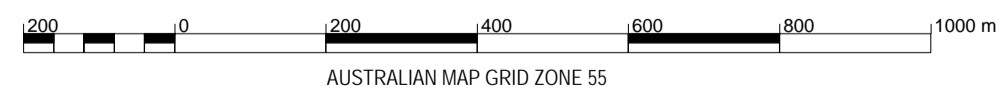


See CASEY PLANNING SCHEME

This publication is copyright. No part may be reproduced by any process except in accordance with the provisions of the Copyright Act. © State of Victoria.
 This map should be read in conjunction with additional Planning Overlay Maps (if applicable) as indicated on the INDEX TO MAPS.

Overlays

- PAO1 Public Acquisition Overlay 1
- PAO6 Public Acquisition Overlay 6



Printed: 20/3/2009

AMENDMENT C87