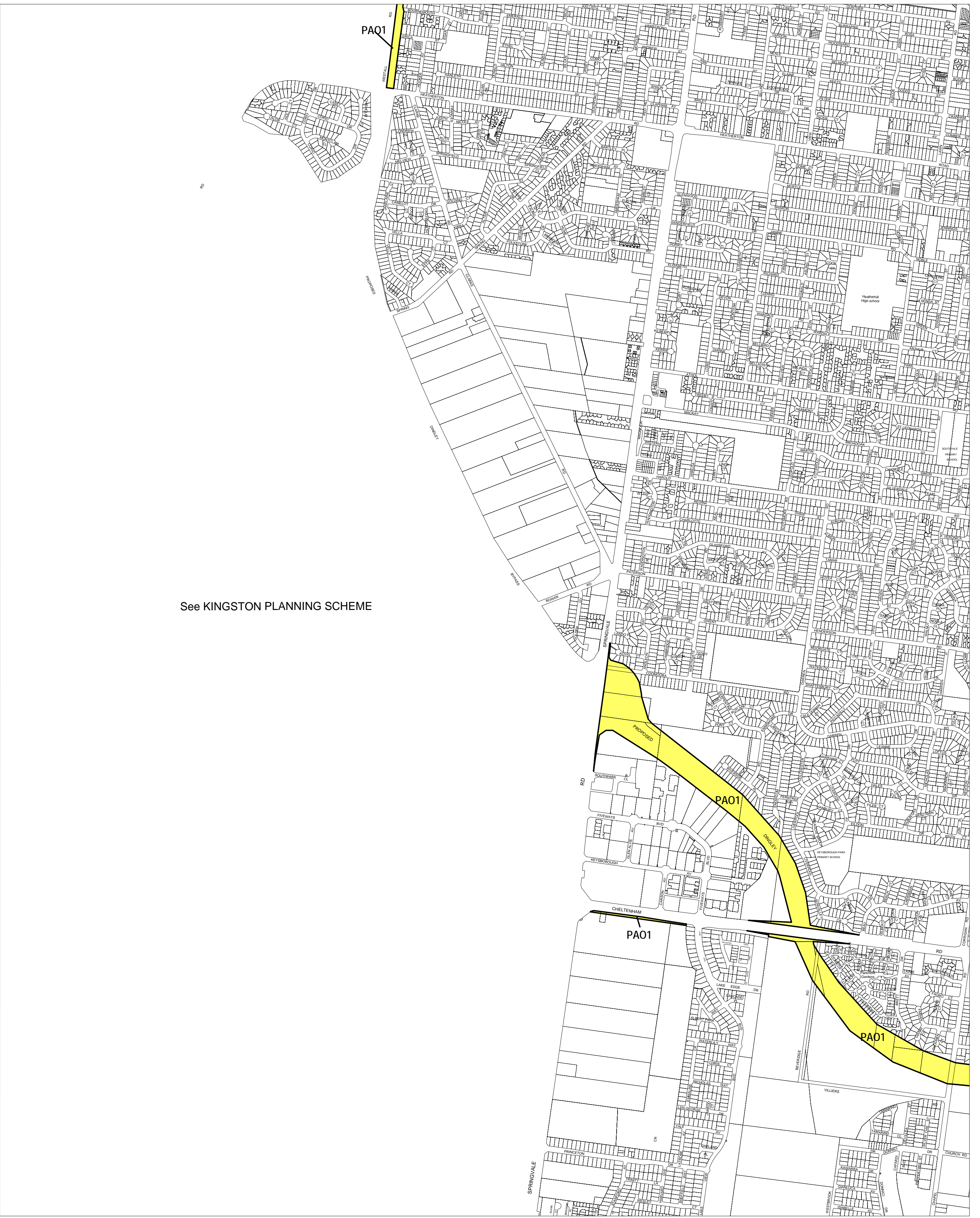


# GREATER DANDENONG PLANNING SCHEME - LOCAL PROVISION



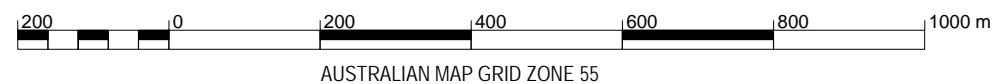
See KINGSTON PLANNING SCHEME

This publication is copyright. No part may be reproduced by any process except in accordance with the provisions of the Copyright Act. © State of Victoria.

This map should be read in conjunction with additional Planning Overlay Maps (if applicable) as indicated on the INDEX TO MAPS.

## Overlays

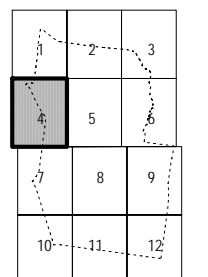
PAO1 Public Acquisition Overlay 1



AUSTRALIAN MAP GRID ZONE 55



## INDEX TO ADJOINING METRIC SERIES MAP



Printed: 15/8/2007

AMENDMENT C64