

GREATER DANDENONG PLANNING SCHEME - LOCAL PROVISION

See MONASH PLANNING SCHEME


See KINGSTON PLANNING SCHEME

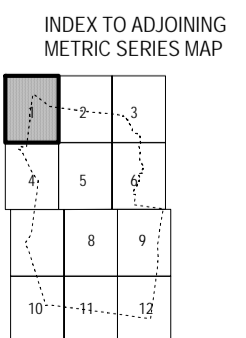
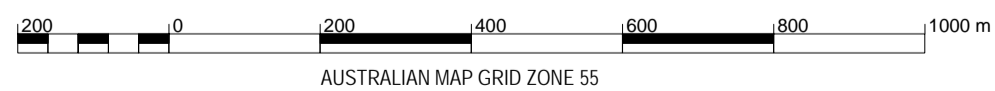


This publication is copyright. No part may be reproduced by any process except in accordance with the provisions of the Copyright Act. © State of Victoria.

This map should be read in conjunction with additional Planning Overlay Maps (if applicable) as indicated on the INDEX TO MAPS.

Overlays

 Road Closure Overlay



Printed: 9/6/2009

AMENDMENT C105