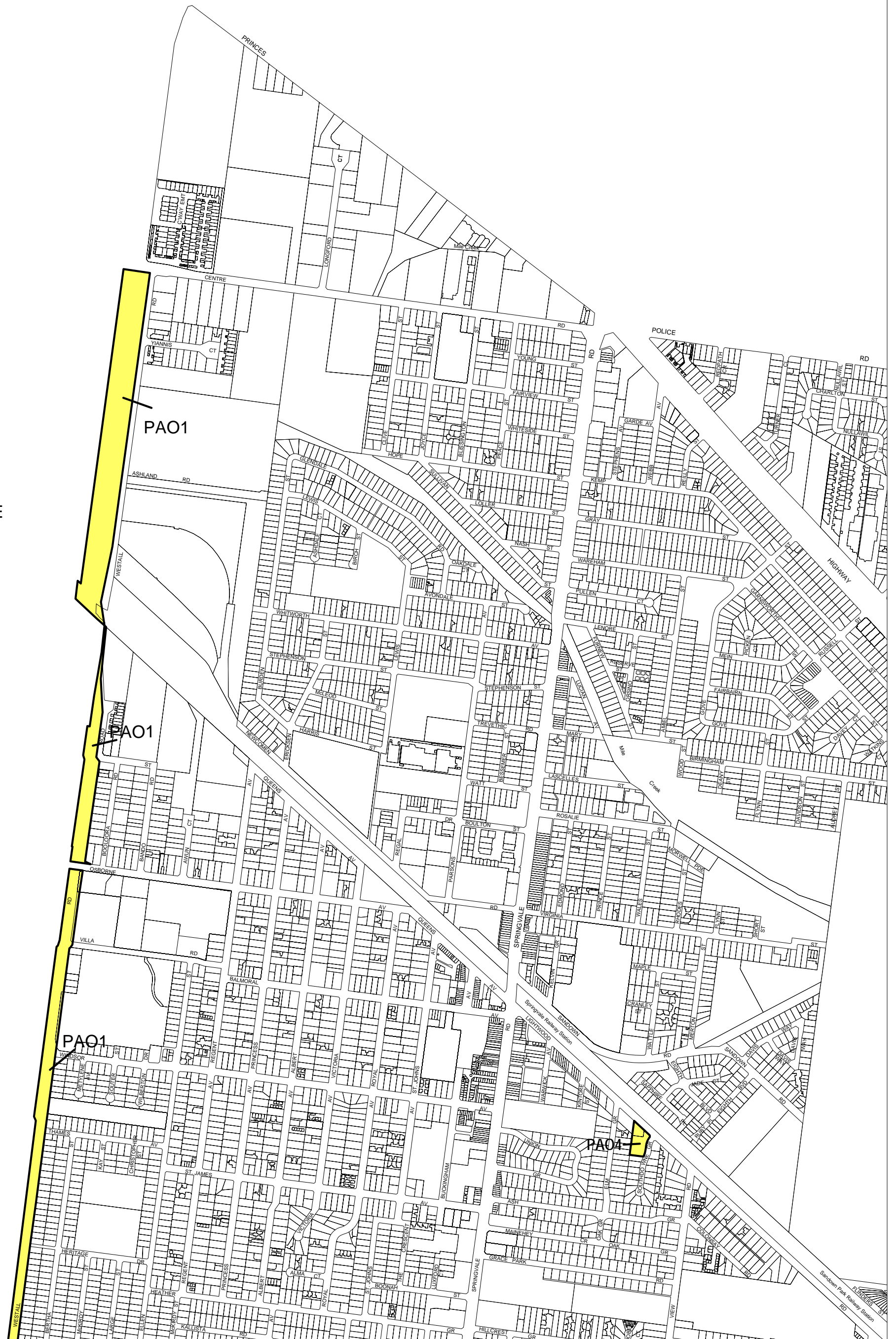


GREATER DANDENONG PLANNING SCHEME - LOCAL PROVISION

See MONASH PLANNING SCHEME

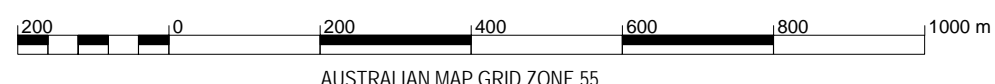
See KINGSTON PLANNING SCHEME



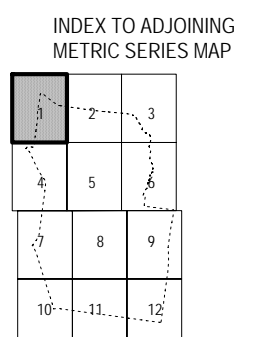
This publication is copyright. No part may be reproduced by any process except in accordance with the provisions of the Copyright Act. © State of Victoria.

This map should be read in conjunction with additional Planning Overlay Maps (if applicable) as indicated on the INDEX TO MAPS.

Overlays	
	Public Acquisition Overlay 1
	Public Acquisition Overlay 4



AUSTRALIAN MAP GRID ZONE 55



Printed: 15/8/2007

AMENDMENT C76