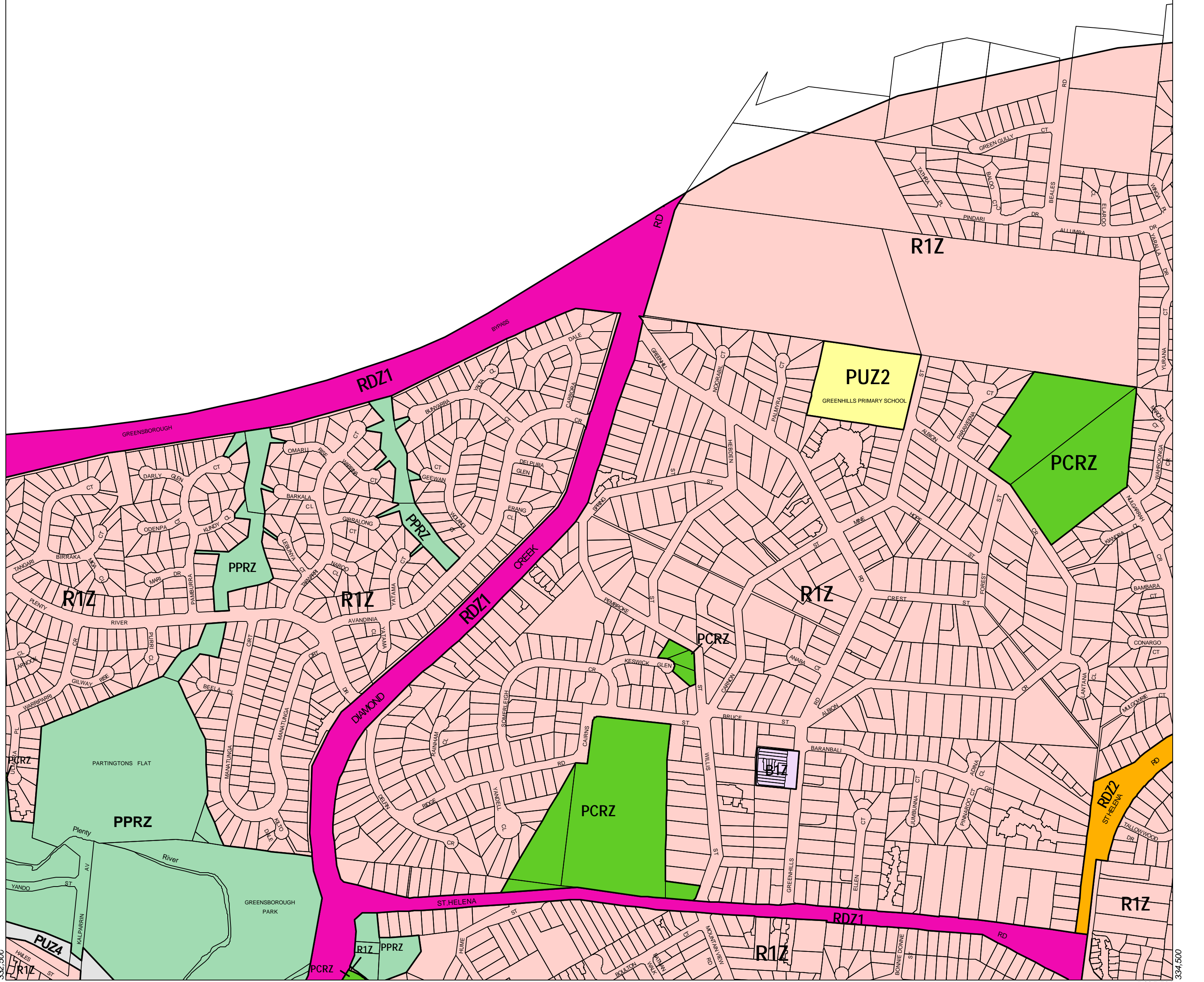


BANYULE PLANNING SCHEME - LOCAL PROVISION

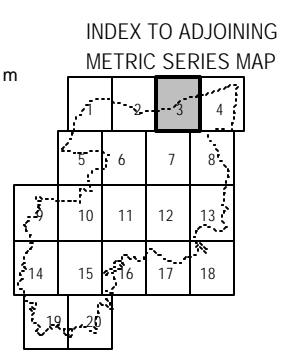
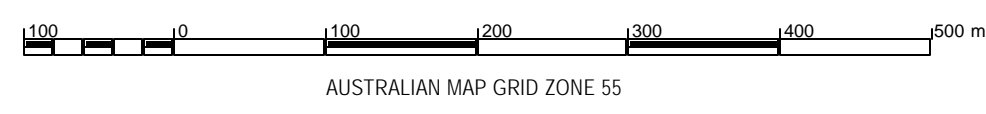
5,828,000 5,828,000 334,500 334,500



This publication is copyright. No part may be reproduced by any process except in accordance with the provisions of the Copyright Act 1968 State of Victoria.

This map should be read in conjunction with additional Planning Overlay Maps (if applicable) as indicated on the INDEX TO MAPS.

Business	
B1Z	Business 1 Zone
Public Land	
PCRZ	Public Conservation And Resource Zone
PPRZ	Public Park And Recreation Zone
PUZ2	Public Use Zone Education
PUZ4	Public Use Zone Transport
RDZ1	Road Zone Category 1
RDZ2	Road Zone Category 2
Residential	
R1Z	Residential 1 Zone



Printed: 15/10/2002