







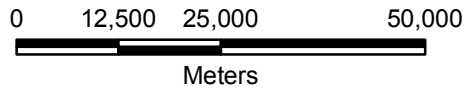


Queensland Fruit Fly outbreak at Gormandale March 2008 80km Suspension area

-  Epicentre_Gormandale_20080331
-  80 Km Suspension Area Gormandale
-  rdline arc
-  town_pop_s25 point
-  townsns_w_s25 point
-  lake
-  river
-  victoria_s250 polygon



Primary Industries Research Victoria
Spatial Sciences
Tatura Centre,
PH 03 5833 5222
31 March 2008
RM08039-4

Disclaimer for maps containing restricted data sets:
This map is based on the best available data. The
Creators do not warrant that this map is definitive nor
free of error and do not accept liability for loss arising
from use of this product beyond its intended purpose.

Contains DPI/DSE - CGDL information
© State of Victoria 2006.

