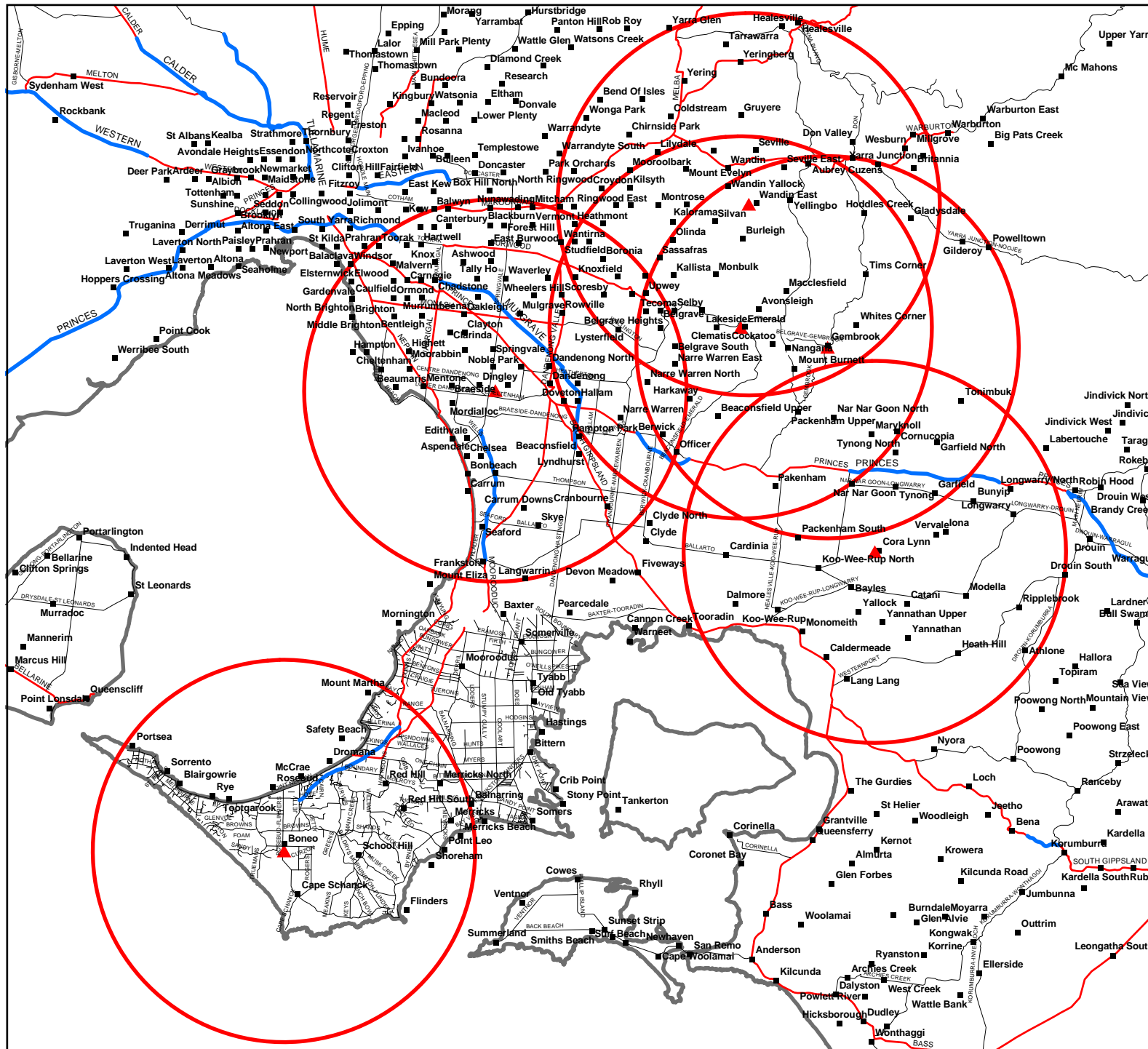




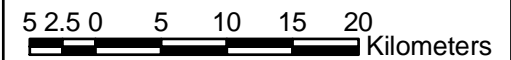


Overview Map of PCN Detections



-  Epicentres
-  Freeway
-  Highway
-  Main Road



Department of Primary Industries
 PIRVic - Tatura Centre
 GIS Group
 ph 03 5833 5293
 22 December 2003
 JW00143

Disclaimer for maps containing restricted data sets:
 This map is based on the best available data. The
 Creators do not warrant that this map is definitive nor
 free of error and do not accept liability for loss arising
 from use of this product beyond its intended purpose.

Contains DPI/DSE - CGDL information
 (c) State of Victoria 2002.